Territoire des Florides.

PLANS HYDROGRAPHIQUES

des Baies, Rades, Ports et Détroits des Florides sur le Golfe du Mexique.

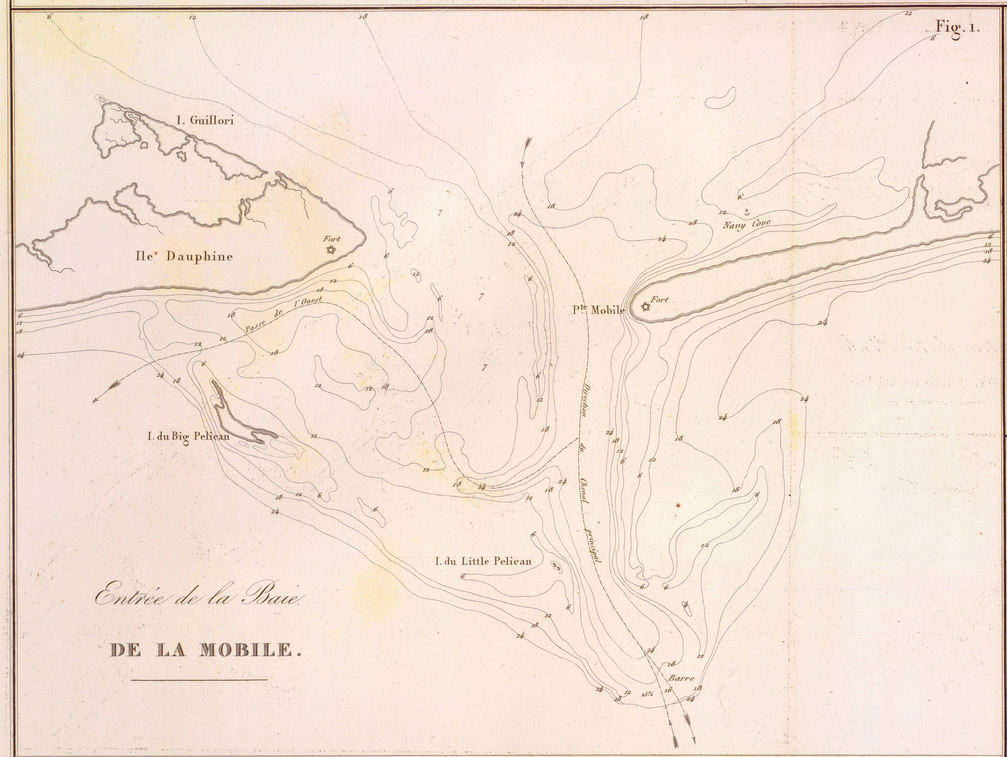

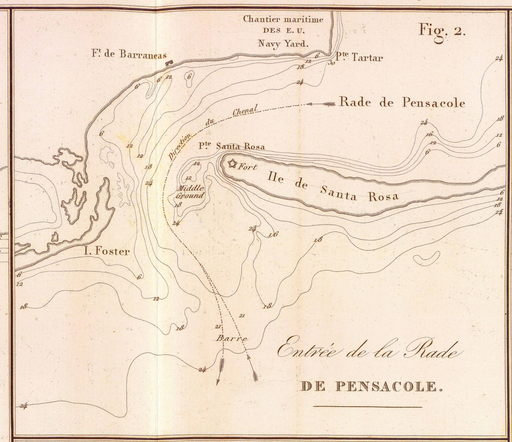

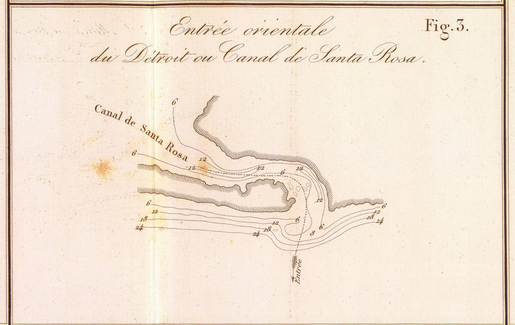

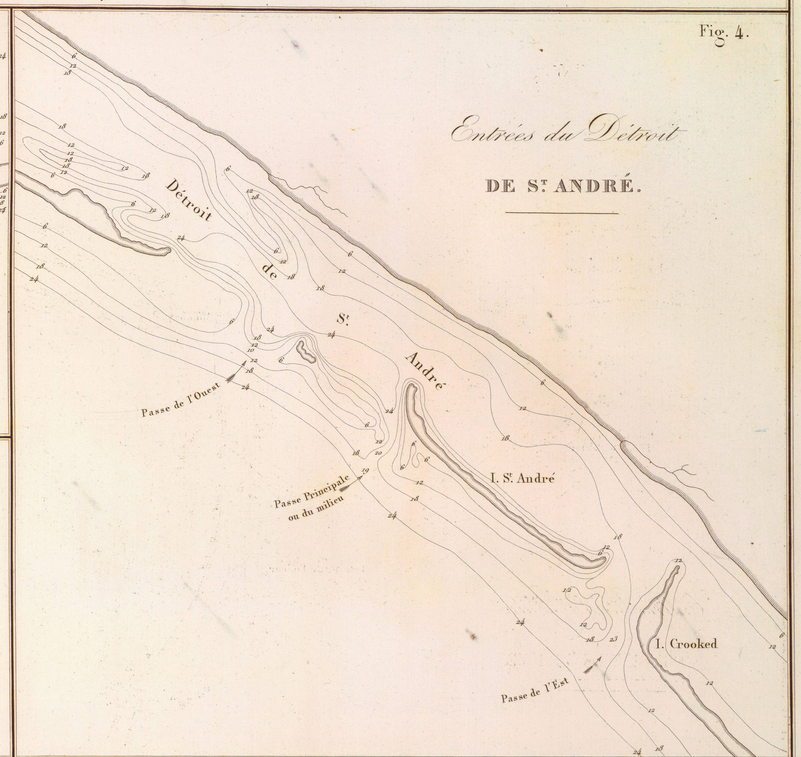

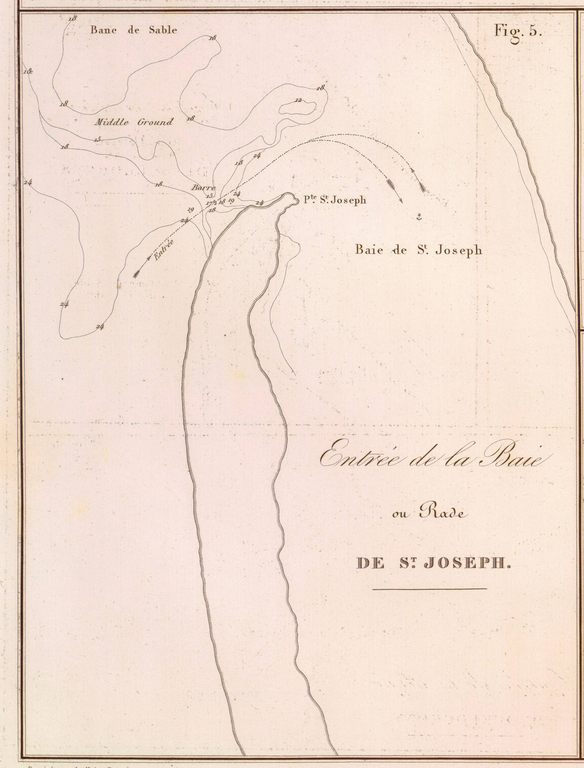

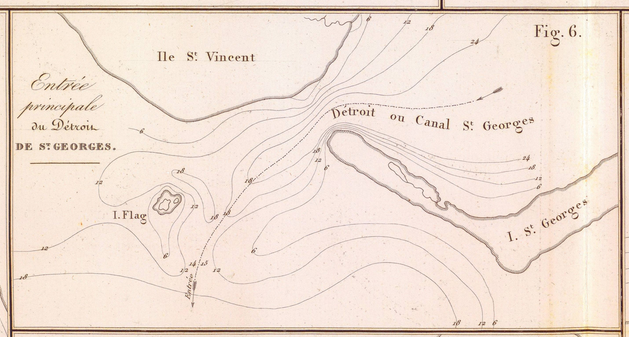

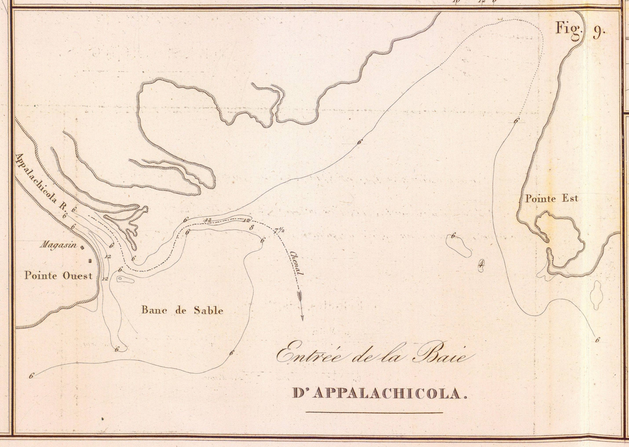

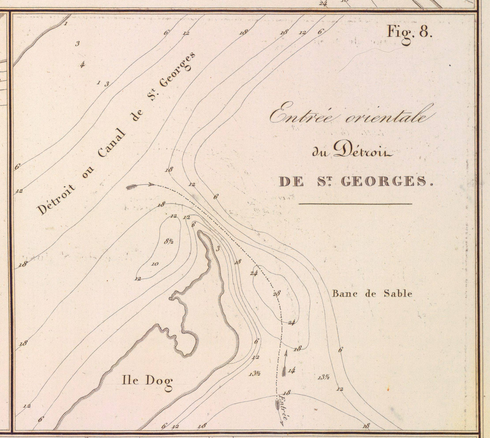

Tous les Plans sont orientés le Nord au haut de la Planche.

Les Sondes sont exprimées en pieds Anglais de 3pd 047 l'un et chaque courbe représente une série de points pour lesquels les Sondes sont égales.

Échelles des Plans.

Milles Anglais. ½ 1 2 3 4 Milles ang.

Mètres. 500 0 1000 2000 Mètres.

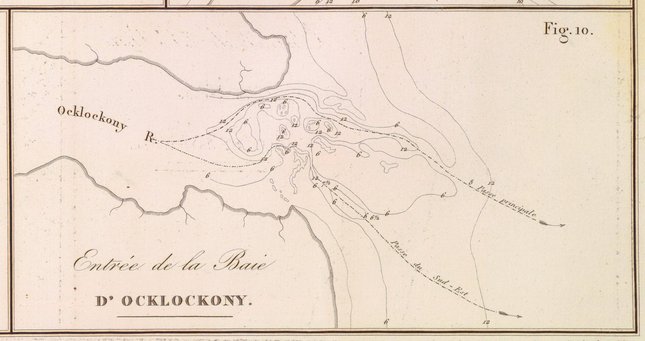

Dessiné par le Major Poussin. Gravé par Alom.