

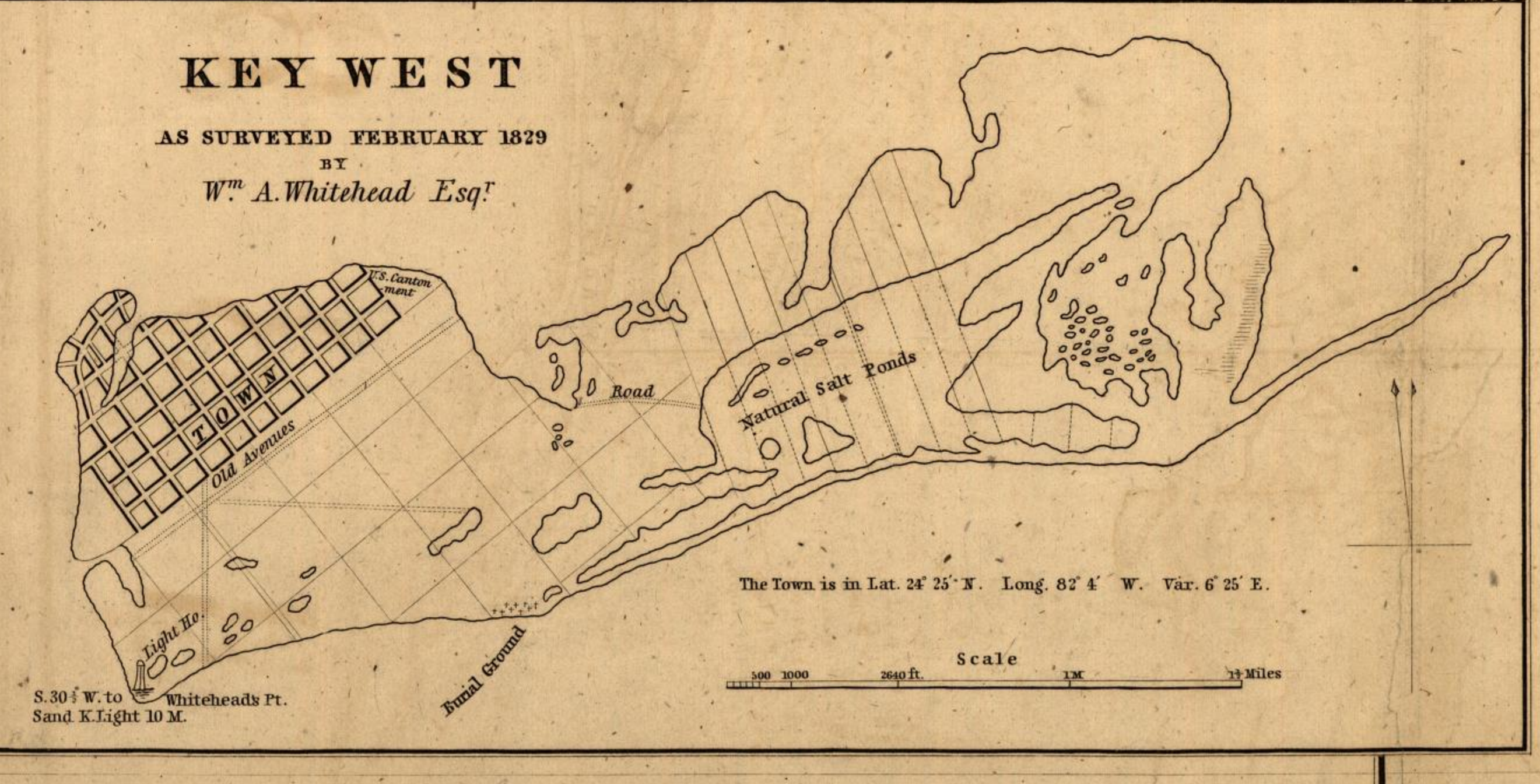
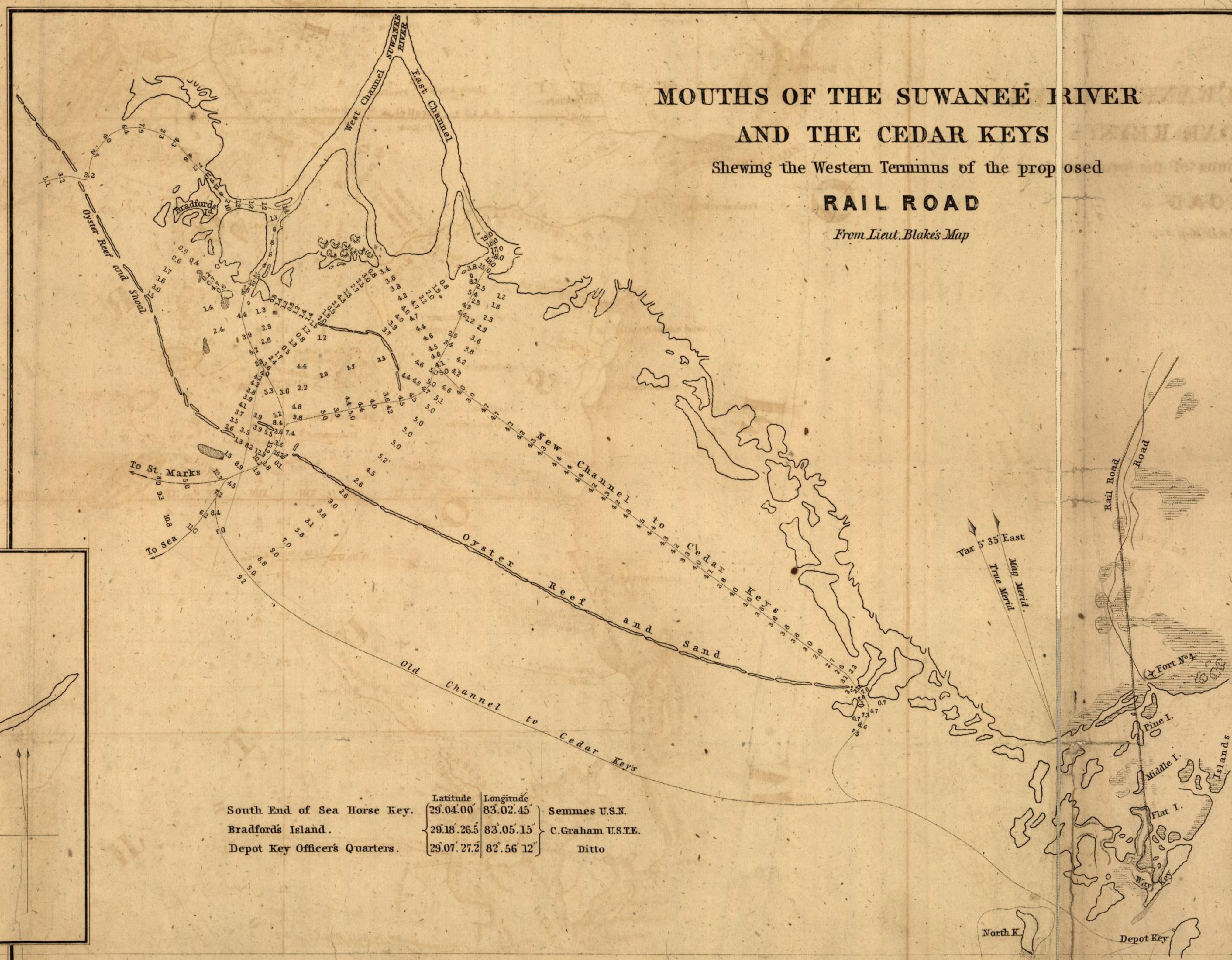


# THE STATE OF FLORIDA

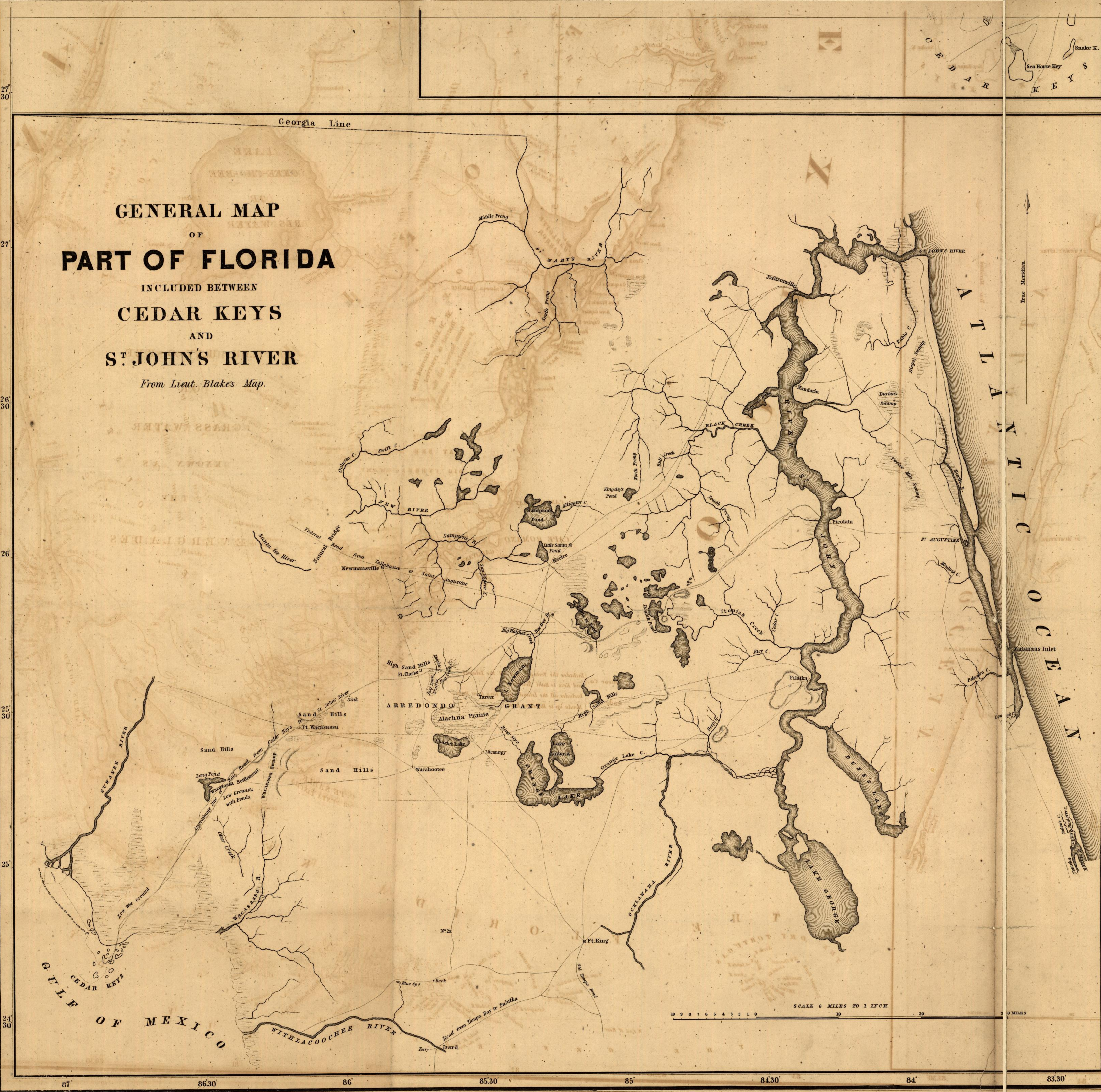
COMPILED IN THE BUREAU OF TOPOGRAPHICAL ENGINEERS

From the best authorities

1846



Place	Latitude	Longitude	Source
South End of Sea Horse Key	24° 30' N	81° 45' W	Sumner's U.S.
Bradford's Island	24° 30' N	81° 45' W	Coconut Key
Deport Key Officers Quarters	24° 07' N	82° 56' W	Blake



## GENERAL MAP OF PART OF FLORIDA INCLUDED BETWEEN CEDAR KEYS AND ST. JOHN'S RIVER

From Lieut. Blake's Map



## LAKE OKEE-CHO-REE OR BIG WATER

OR PAH-HAY-O-REE OR GRASS WATER KNOWN AS THE EVERGLADES

## THE DRY TORTUGAS

Map of Florida, JAN 29 1846, Library of Congress