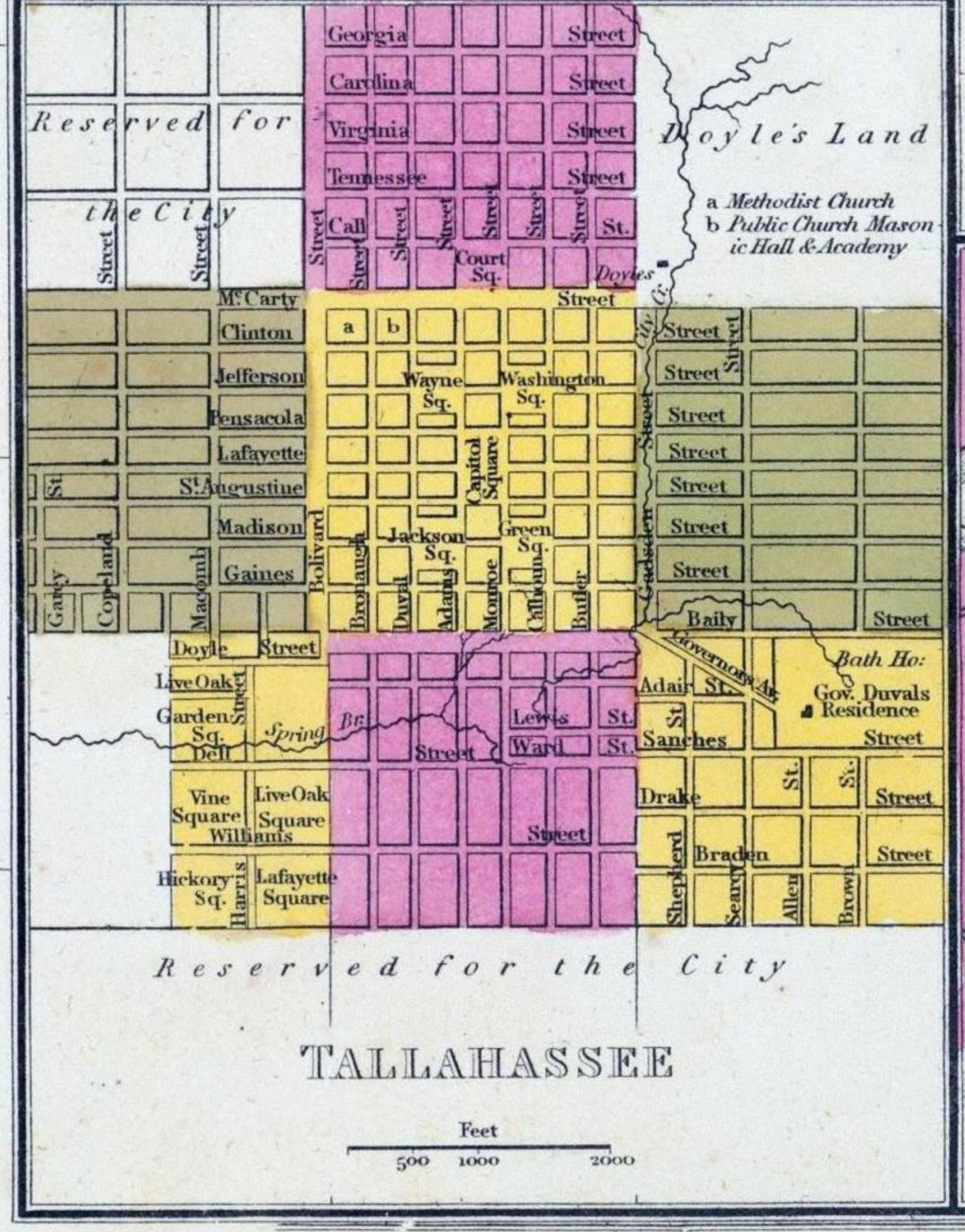
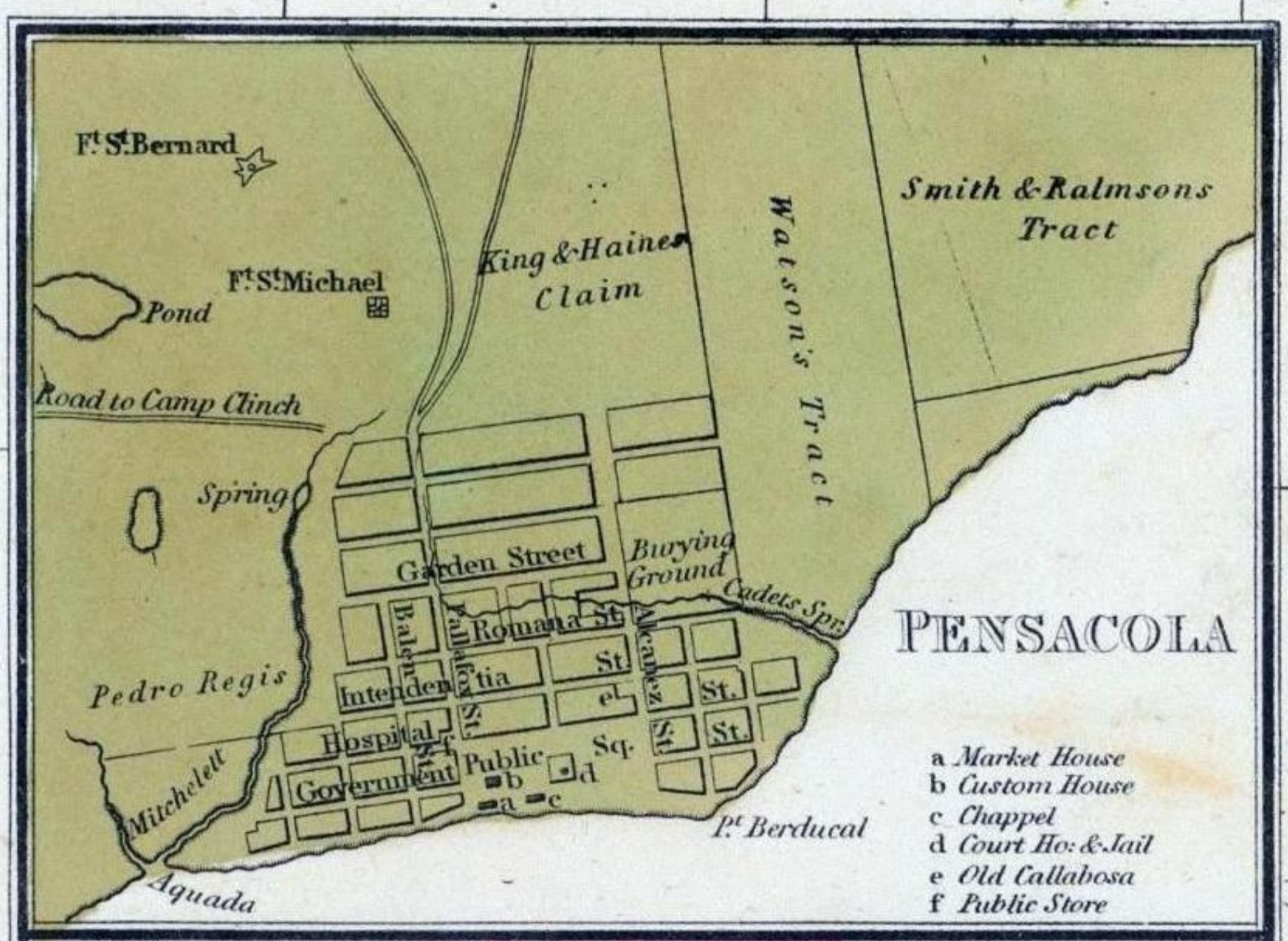
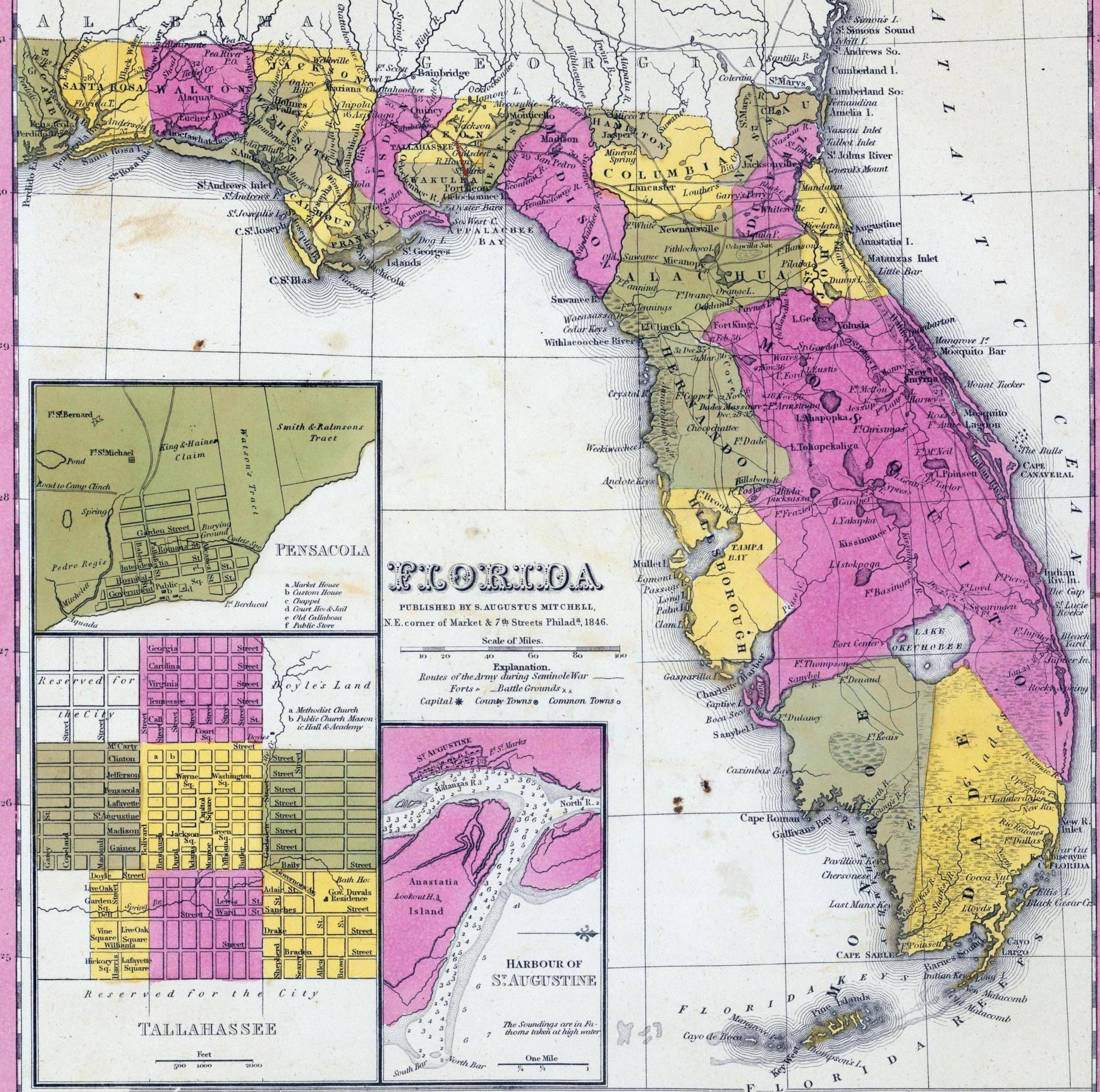


WATER ROUTES.	
N ^o 1. St. Augustine to Savannah.	42
St. John's River	6 48
Nassau Inlet	5 53
Cumberland Sound	18 71
Fernandina	2 73
St. Andrew's Sound	22 95
St. Simon's Sound	10 10 5
Altamaha Sound	15 120
Sapelo Sound	5 125
St. Catherine's Sound	14 139
Ossaboe Sound	12 165
Moscow Sound	9 174
Savannah L.H.	10 184
Rivermouth	20 204
N ^o 2. St. Augustine to	
St. Marks & Coleman.	71
Camden Sound S. in N ^o 7.	8 79
St. Marks	38 117
Colerain	20 201
N ^o 3. St. Augustine to	
Lake George & Volusia.	42
St. Johns Entrance	14 56
The Bluffs	10 66
Front Creek	10 76
Jacksonville	24 100
Selma (Black Cr.)	14 114
Pocahontas	6 120
Little Cedar Creek	25 145
Rocktown	6 151
Outlet of Duane's L.	18 159
Ocklawaha River	8 177
Lake George	4 181
Dryden's Island	20 201
Volusia	22
N ^o 4. St. Augustine to	
Thompson's Isd.	22
Matanzas Inlet	23 45
Hawthorn	34 79
Mosquito Inlet	20 99
St. Tucker	5 149
Cape Canaveral	54 203
Indian Riv. Inlet	11 214
The Gap	9 223
St. Lucie Rocks	14 237
Black Land	9 246
Jupiter Hills	10 256
Crupper Inlet	4 260
Rock Spring	16 276
Orange Grove	18 294
Dry River Inlet	13 307
Millers River Inlet	8 315
Indian Harbour	8 323
New River Inlet	17 340
Bear Inlet	9 346
Key Biscayne Inlet	12 361
Ellis' Island (N. P.)	11 372
Casaca's Creek	13 390
Sound Pt. (C. Largo)	13 403
New Matanzas N. P.	16 419
Old Matanzas S. P.	13 432
Loper Key	7 439
Cayo Sombrero	23 462
B. Honda	10 472
On Pine Island	18 490
Thompson's Island	22 612
To Havana 103 Miles.	

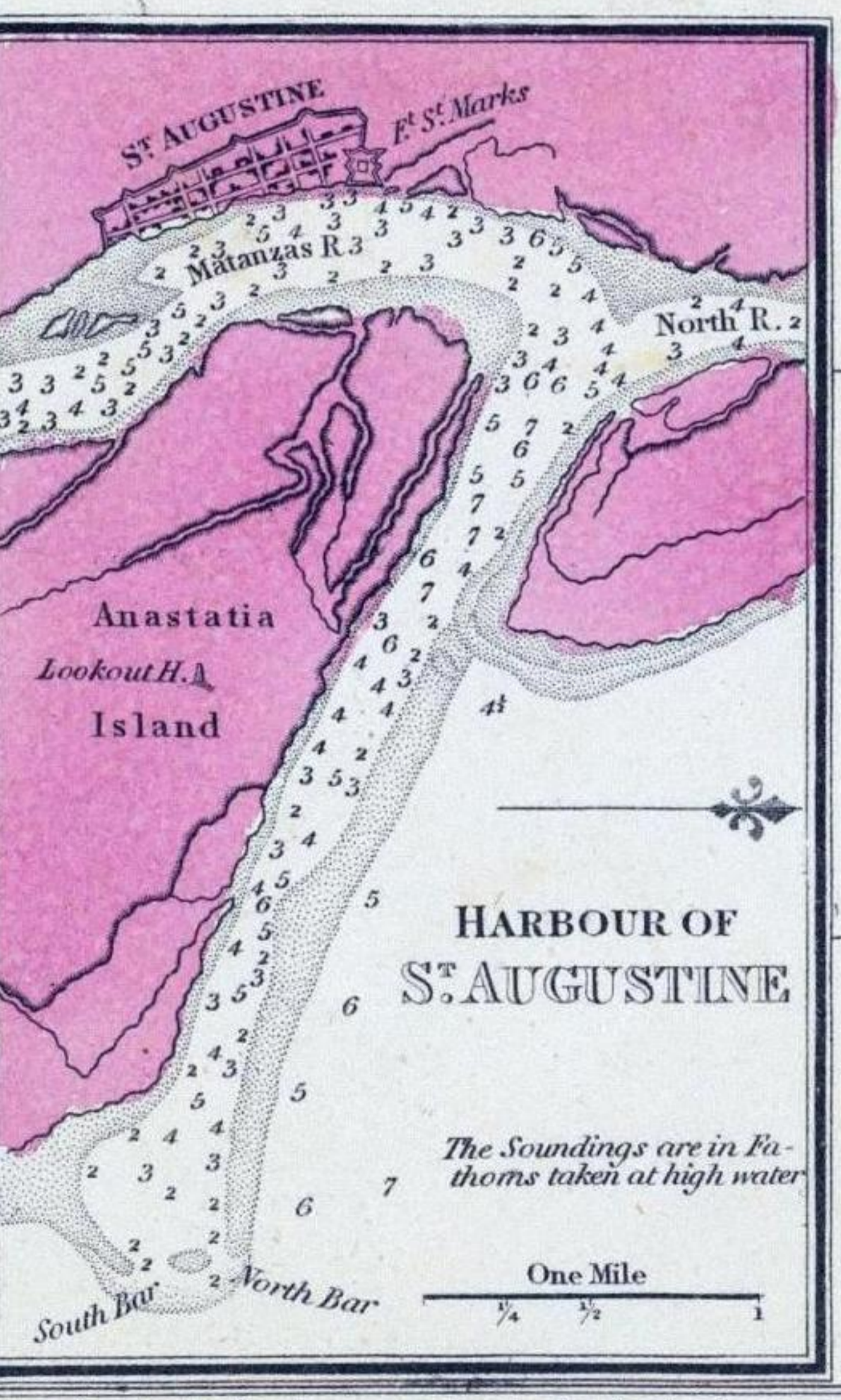


FLORIDA

PUBLISHED BY S. AUGUSTUS MITCHELL,
N.E. corner of Market & 7th Streets Philad^a, 1846.

Scale of Miles.
10 20 40 60 80 100

Explanation.
Routes of the Army during Seminole War
Fort's - Battle Grounds x x
Capital * County Towns o Common Towns o



WATER ROUTES.	
N ^o 5. Pensacola to Mobile.	15 27
Fort Barrancas	7
Panola Inlet	15 27
Laguna	17 39
Fort Bayner	20 59
Mobile Point	1 60
Past au Heron	6 66
Panola River	11 77
Bay River	7 84
Mobile	7 91
N ^o 6. Pensacola to	
St. Marks.	7
Fort Barrancas	47 54
St. Louis Inlet	63 117
St. Andrew's Inlet	5 122
St. Andrew's Island	14 136
Cape St. Joseph	36 172
Cape St. Blas	24 216
St. Thomas (L. E. P.)	20 192
Key Island	9 225
St. Marks	17 242
St. Marks	24 266
N ^o 7. Pensacola to	
Thompson's Island.	266
St. Marks as in N ^o 6	28 294
Penholoway R.	34 328
St. Tucker Riv.	38 366
Cedar Key	18 384
St. Marks Keys	38 422
Amador Key	8 434
St. Thomas Isd.	24 458
Hedges Keys	7 465
Hedges Islands	10 475
Grays Pt. (Lang L.)	10 485
Boea Sea	22 507
Boea Senzora	10 517
Little Clem I.	6 523
Boea (Casperta)	21 544
Boea Grande	8 552
Boea (Liphe)	9 561
Boea Sea	13 574
Tarabara Bay	40 614
Cape Roman	19 633
Hawthorn Key	44 677
Presque Isle	10 687
Lost Mans Key	11 698
Cape Sable	25 723
Pine Islands	34 757
Thompson's Island 30 787	

EXPLANATION.
Canals
D^o Proposed
Rail Roads
D^o Proposed
Lending Roads
The land distances from town to town, are noted along the roads, thus:
27

Longitude West 7 from Washington.

Entered according to Act of Congress, in the year 1846, by H. N. Burroughs, in the Clerk's Office of the Eastern District of Pennsylvania.