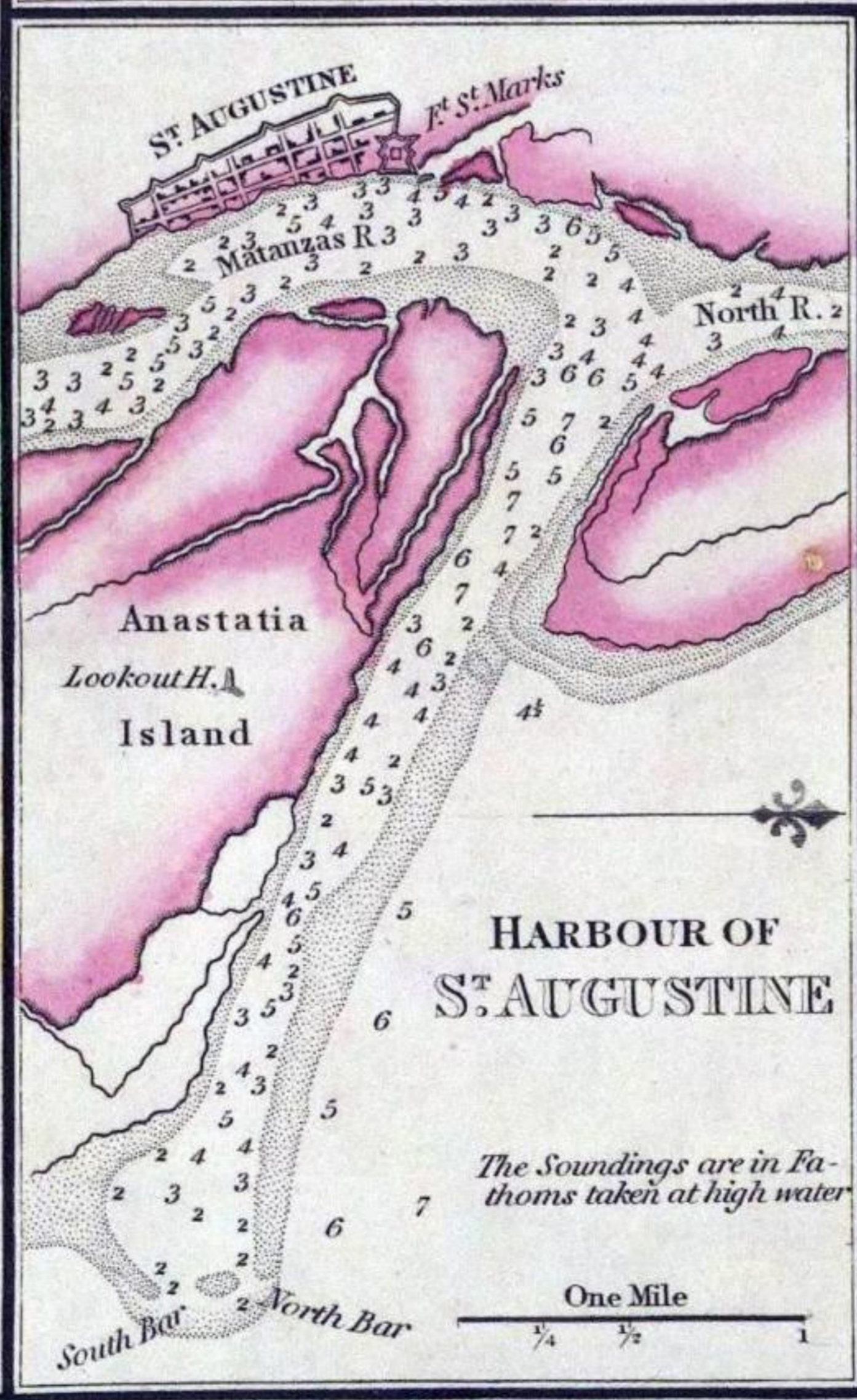
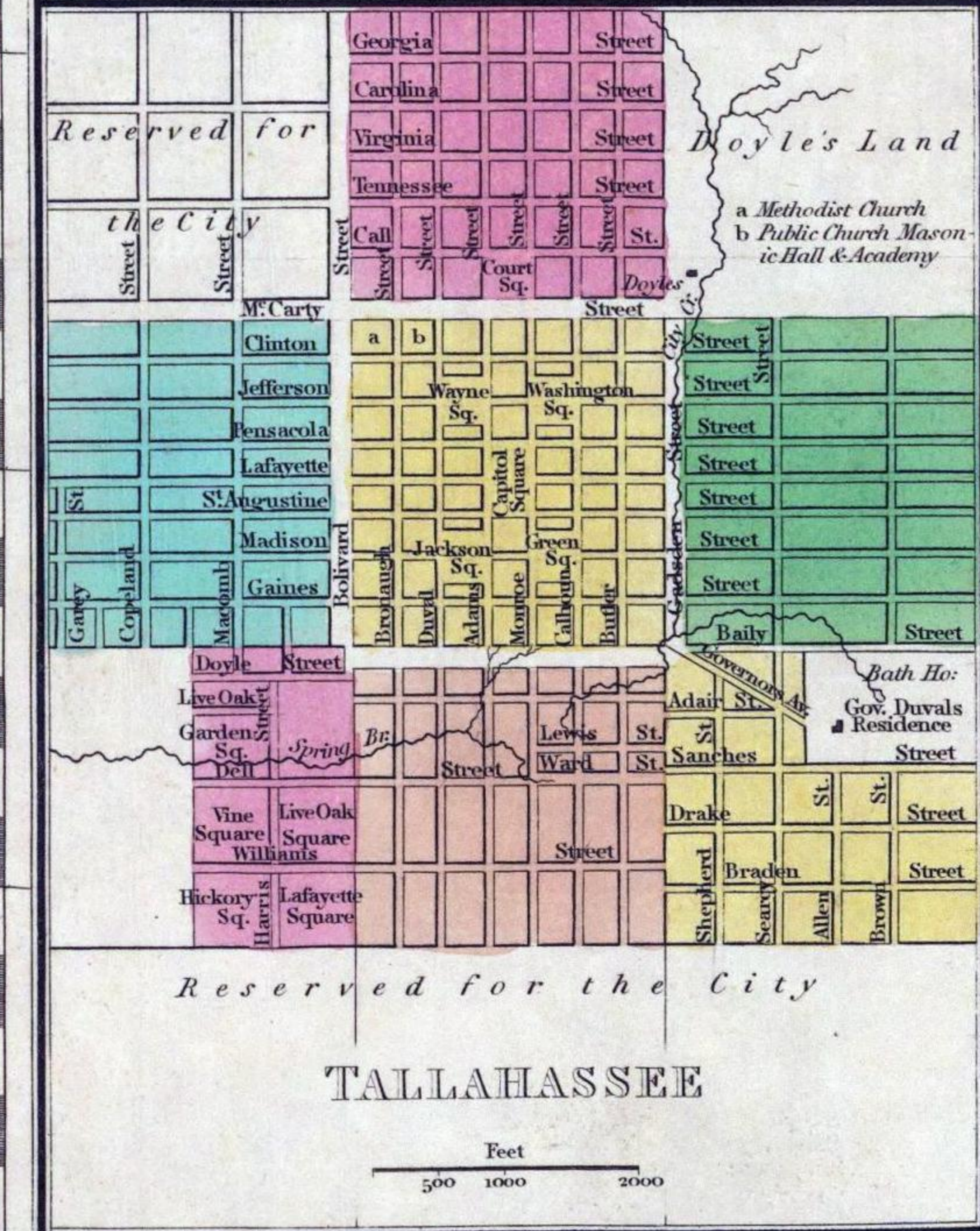
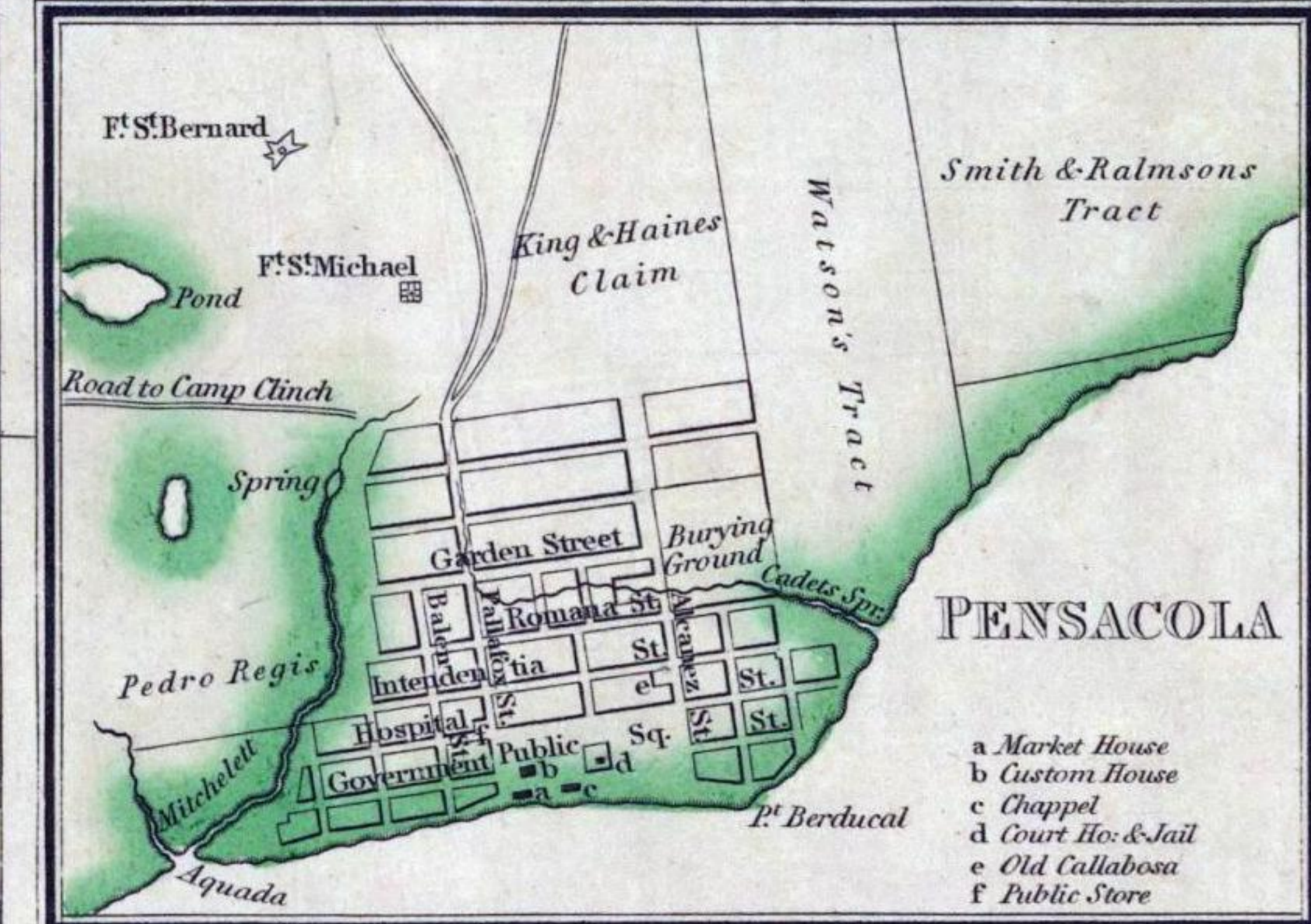


WATER ROUTES.	
N ^o 1. St. Augustine to Savannah.	42
St. Johns River	6 48
Tallahatchee	5 53
Apalachicola Sound	18 71
Fernandina	2 73
St. Andrews Sound	22 95
St. Simons Sound	10 105
Apalachicola Sound	15 120
Sipapo Sound	5 125
St. Catherine's Sound	14 133
Oscawaw Sound	12 165
Wassaw Sound	9 174
Savannah I.H.	10 184
Savannah	20 204
N ^o 2. St. Augustine to	
Savannah & Columbia.	71
Columbia S. as in N ^o 1.	8 79
St. Mary's	38 117
Colerain	42
N ^o 3. St. Augustine to	
Lake George & Volusia.	42
St. Johns Entrance	14 56
The Bluffs	10 66
Front Creek	10 76
Jacksonville	10 76
Solano (Black Cr.)	24 100
Recluse	14 114
Little Cedar Creek	6 120
Rockson	2 145
Outlet of Duane L.	6 151
Ocklawaha River	18 169
Lake George	8 177
Dryden's Island	4 181
Volusia	20 201
N ^o 4. St. Augustine to	
Thompson's Isd.	22
Mataanzas Inlet	23 45
Hauslover	34 79
Mosquito Inlet	20 99
St. Tucker	50 149
Cape Canaveral	54 203
Indian Riv. Inlet	11 214
St. Lucie Rocks	9 223
Beach Tard	14 237
Jupiter Inlet	9 246
Grupper Hills	10 2 56
Rock Spring	4 260
Orange Grove	16 276
Dry River Inlet	18 294
Hillsboro Inlet	13 307
Indian Hauslover	8 315
New River Inlet	8 323
Bear Cut	17 340
Key Biscayne Inlet	9 349
Ellis' Island (N.P.)	12 361
Cassars Creek	11 372
Sound P ^o (Calargo)	18 390
Rocky Inlet	13 403
New Matanzas I.H.	16 419
Old Matanzas S.P.	13 432
Upper Key	7 439
Cayo Sombro	23 462
B. Honda	10 472
Gr. Pine Island	18 490
Thompson's Island	22 512
To Havana 105 Miles.	



WATER ROUTES.	
N ^o 5. Pensacola to Mobile.	7
Fort Barrancas	15 22
Pensacola Inlet	17 39
Lagoon	20 59
Fort Boyer	1 60
Mobile Point	6 66
Pouss au Heron	11 77
Poulet River	7 84
Dog River	7 91
Mobile	7 91
N ^o 6. Pensacola to	
St. Marks.	7
Fort Barrancas	47 54
St. Rosa Inlet	63 117
St. Andrews Inlet	5 122
St. Andrews Island	14 136
Cape St. Joseph	36 172
Cape St. Blas	24 186
St. Francis I.H. (E.P.)	20 192
Fort Island	9 225
Dog Island	17 242
St. M. Cape	24 266
St. Marks	24 266
N ^o 7. Pensacola to	
Thompson's Island.	266
St. Marks as in N ^o 6.	28 294
Recluse Inlet	34 328
Sidanchuck Inlet	38 366
St. Marks Keys	18 384
Hatchee Key	38 422
Anacostea Key	4 426
St. Clements Isd.	8 434
Holly's Islands	24 458
Holly's Islands	7 465
Grants I.H. (Long I.)	10 475
Beau Sea	10 485
Beau Sirozota	22 507
Clam Isd. (S.P.)	10 517
Little Isd.	6 523
Beau Grande	21 544
Beau Grande	8 552
Beau Capive	9 561
Beau Sea	13 574
Cazimbos Bay	40 614
Cape Roman	19 633
Pavilion Key	44 677
Presque Isle	10 687
Last Mans Key	11 698
Cape Sable	25 723
Pine Islands	34 757
Thompson's Island 30 787	

EXPLANATION.

Canals
D^e Proposed
Rail Roads
D^e Proposed
Leaching Roads
The Land distances from Town to Town, are noted along the roads, thus: